






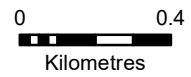
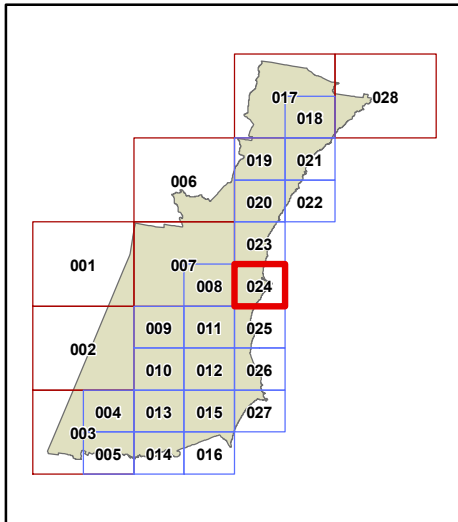
WOLLONGONG LOCAL ENVIRONMENTAL PLAN 2009

Urban Release Area
Map - Sheet URA_024

-  Urban Release Area
-  Yallah - Marshall Mount Precinct

Cadastre

 Cadastre 19.01.22 © Wollongong City Council



Projection: GDA 2020
MGA Zone 56

Scale 1:20,000 @ A3

Map Identification number: 8450_COM_URA_024_020_20220119

